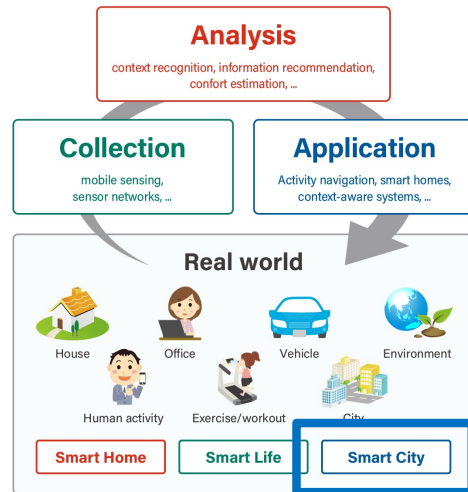
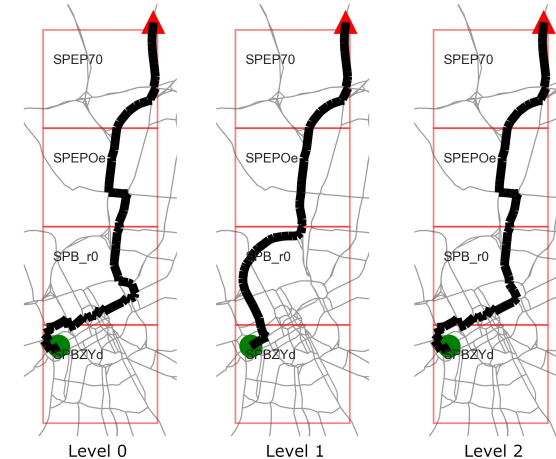


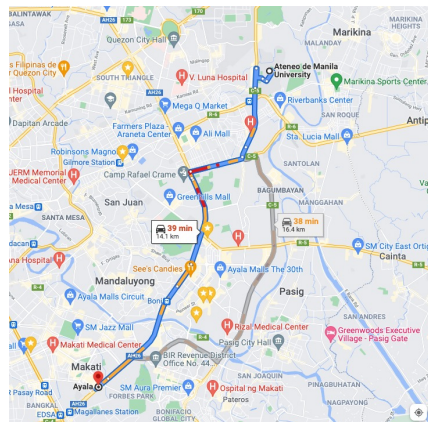
# Ubiquitous Computing Systems Laboratory



Comparison of Routes Generated by Different Neighbor Levels



## Topic: Analyzing Road Network Graphs to Generate Socially Optimal Routes



Issue: Focus on individual utility and react only after congestion appears

Applications: Autonomous Vehicles, Public Transportation Systems, Disaster Scenarios, Large scale events

